Making Notes

Ilya Zverev
SotM EU 2024


AUTHENTICALLY HAND-MADE
FROM 100% ORGANIC NODES
#CRAFTMAPPER
Actually Building The
Map Since 2004

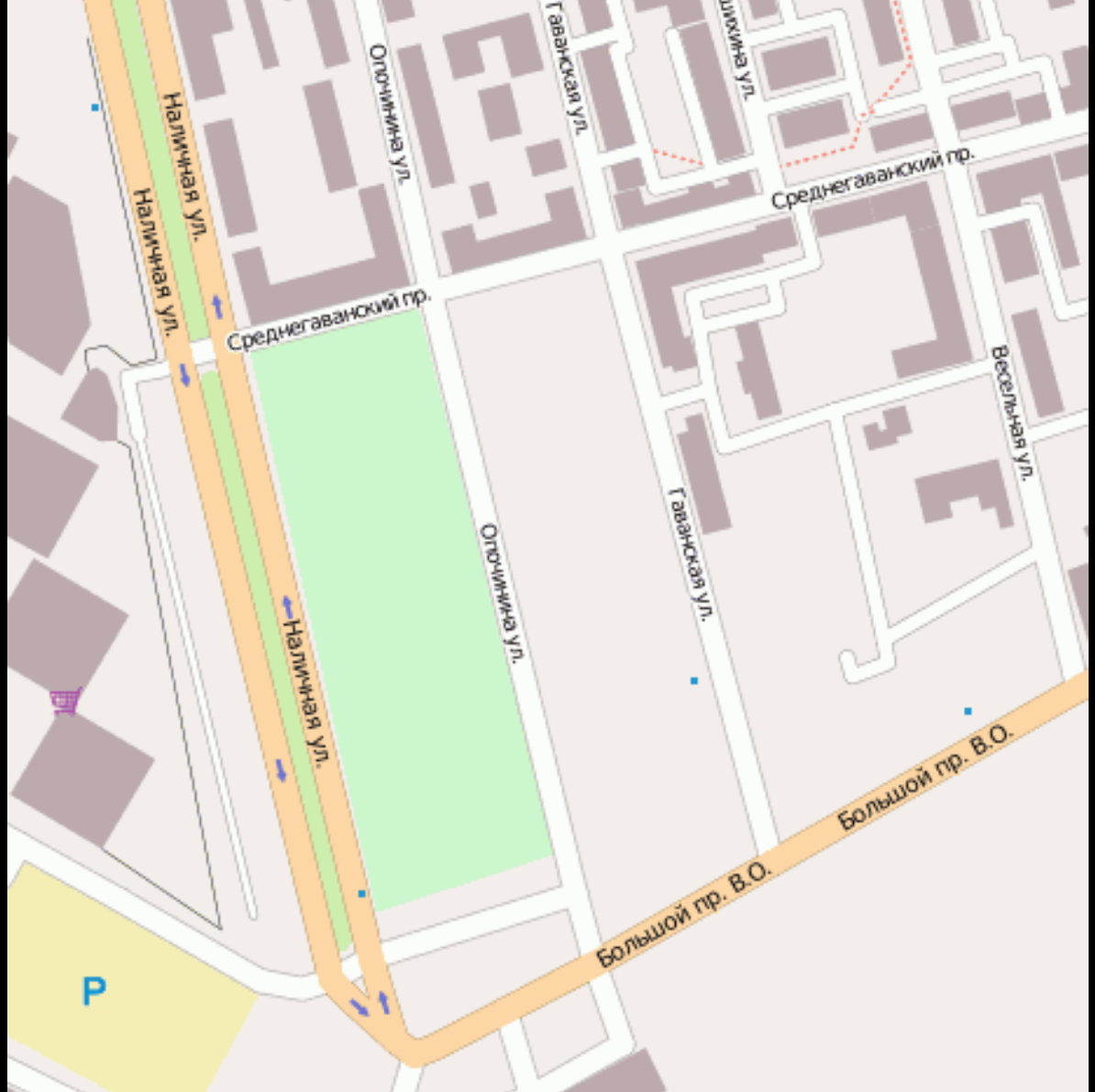
Наличная ул.
Наличная ул.
Среднегаванский пр.
Среднегаванский пр.
Среднегаванский пр.
Гаванская ул.
Гаванская ул.
Гаванская ул.
Опочинина ул.
Опочинина ул.
Опочинина ул.
Веселинная ул.
Наличная ул.
Большой пр. В.О.
Большой пр. В.О.
Р

До и после [edit | edit source]

Вот этот фрагмент до, после прогулки и после покатушки.

Walking Papers

CAKE SLICE 1

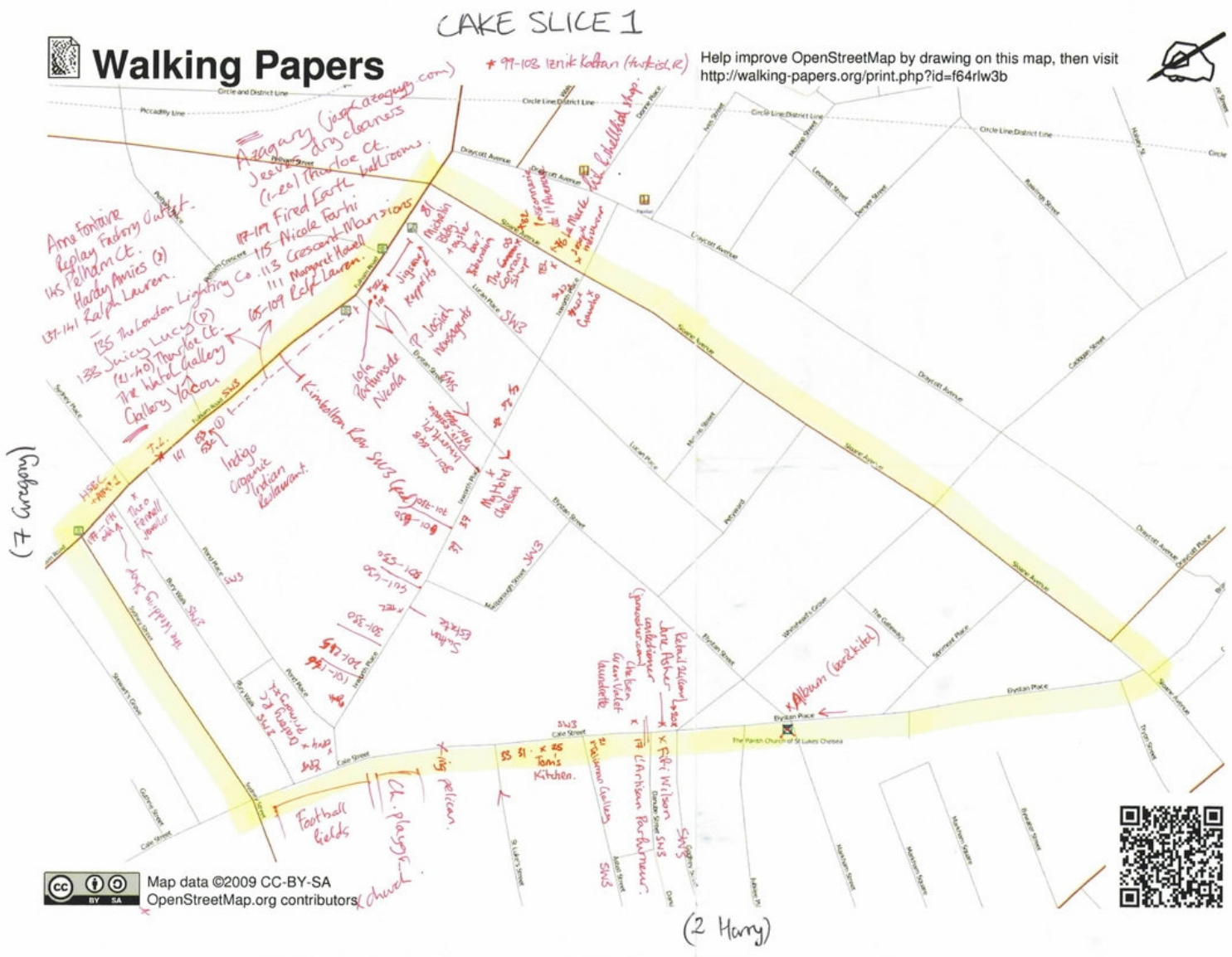

© Stamen Design, MoMA

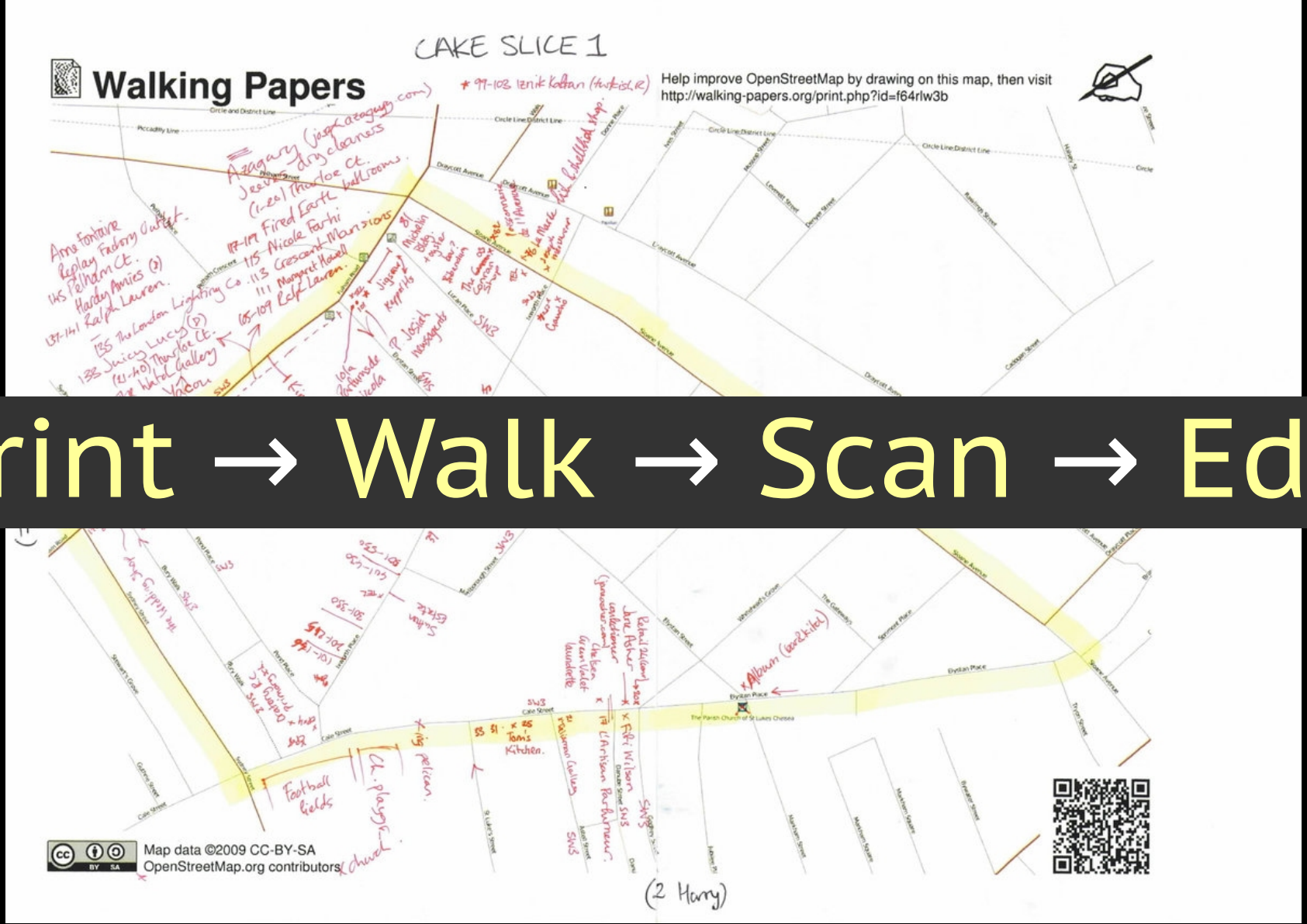

© Stamen Design, Mc



Photos from https://openstreetmap.us/news/2023/03/a-new-home-for-field-papers/

Field Papers

MAKE
an atlas to print

UPLOAD
pages you've marked

WATCH
recent activity

EXTEND
with advanced tools

LOG IN
or create an account

Welcome to Field Papers



Make yourself an atlas

Print out anywhere in the world.

Take it into the field

Make your notes and observations.

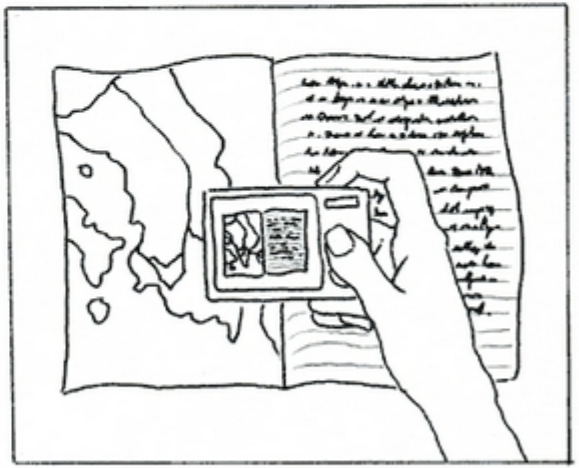

Capture your notes

Upload pages you've photographed.

A New Home for Field Papers

Mar 28, 2023 · Jess Beutler and Alan McConchie

OpenStreetMap US is excited to announce the adoption of Field Papers into the suite of tools we support for the larger OSM community. Over the course of 2023, Stamen and OpenStreetMap US will be working together on this transition and develop a plan for sustainable maintenance of this beloved community tool.

For the past 11 years, Field Papers has been a favorite tool for the OpenStreetMap community, and for many, it was the entry point for participatory mapping. Originally designed by Michal Migurski as Walking Papers, Field Papers as we know it today was

Walking Papers

our way

OpenStreetMap.org
Мы приехали из разных городов России и Беларуси,
чтобы нарисовать лучшую в мире карту Великих Лук
OpenStreetMap.org
OSM BY Team

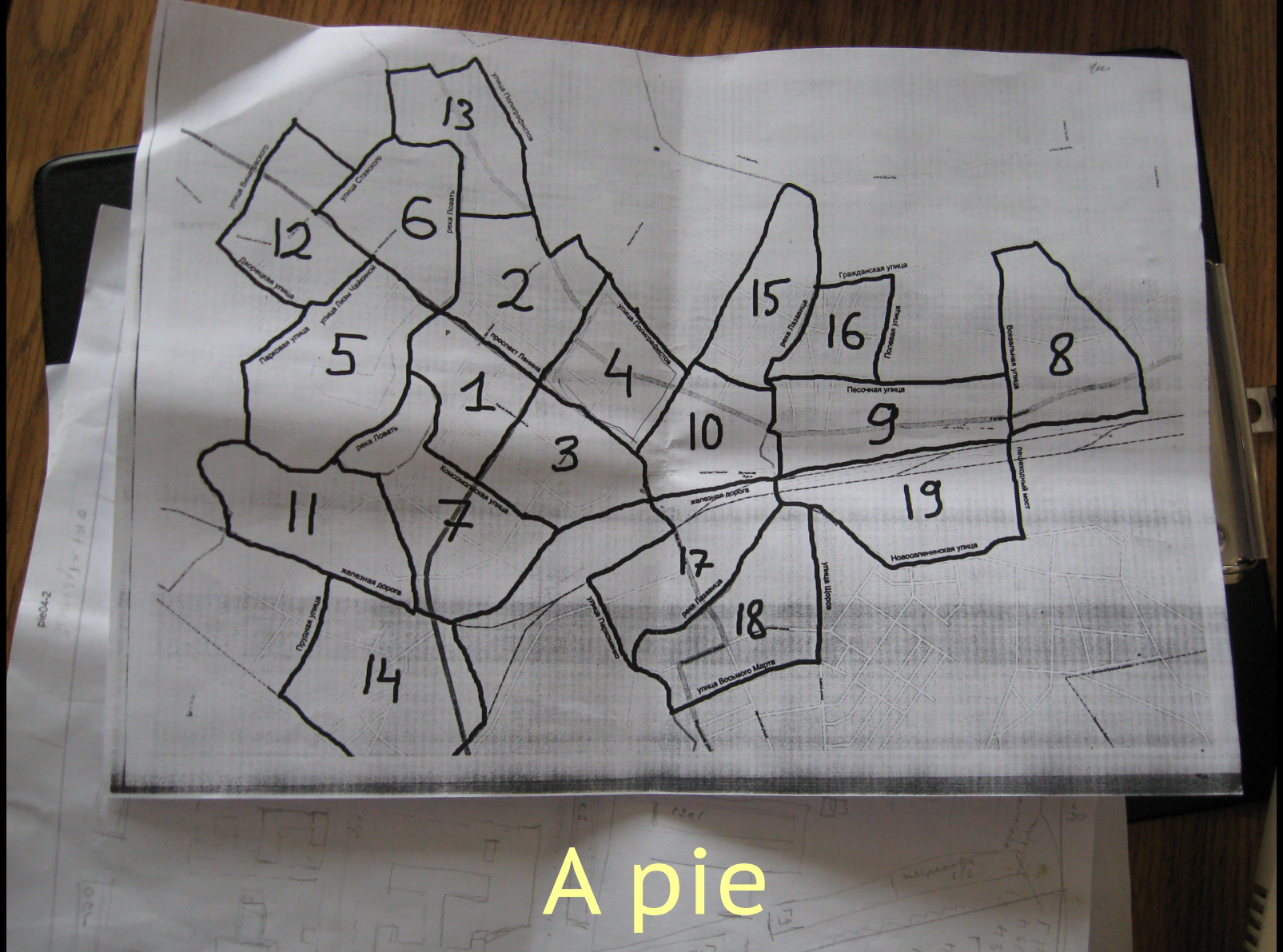
13
улица Полиграфистов
улица Винницкого
улица Ставского
12
6
река Ловать
Дворецкая улица
улица Лизы Чайкиной
2
Парковая улица
5
проспект Ленина
улица Полиграфистов
4
15
Гражданская улица
16
река Лазавица
Полевая улица
8
Вокзальная улица
1
Песочная улица
9
10
3
река Ловать
Комсомольская улица
железная дорога
11
7
19
пешеходный мост
Новоселенинская улица
17
улица Щорса
река Лазавица
18
улица Парковенко
Прудная улица
14
улица Восьмого Марта
pie04-2

A pie

Make – fieldpapers.org
http://fieldpapers.org/make-step2-geography.php?zoom=12&lat=51.506325&lon=-0.12
Google
Field Papers
MAKE
an atlas to print
UPLOAD
pages you've marked
WATCH
recent activity
LOG IN
or create an account
1.
AREA
Black & White
6
PAGES
Next
2.
INFO
3.
LAYOUT
Camden Town
Westway
London
Commercial Road
Barking Road
Chelsea
Battersea

Runebergin puisto
August Eklöfin puisto
Raatihuoneenkatu
Kaivokatu
Runeberginkatu
Aleksanterinkatu
Jokikatu
Piispankatu
Rauhankatu
Laamanninkatu
August Eklöfs Park
Lukiokatu
Aleksanterinkadun silta
Lyseopuisto

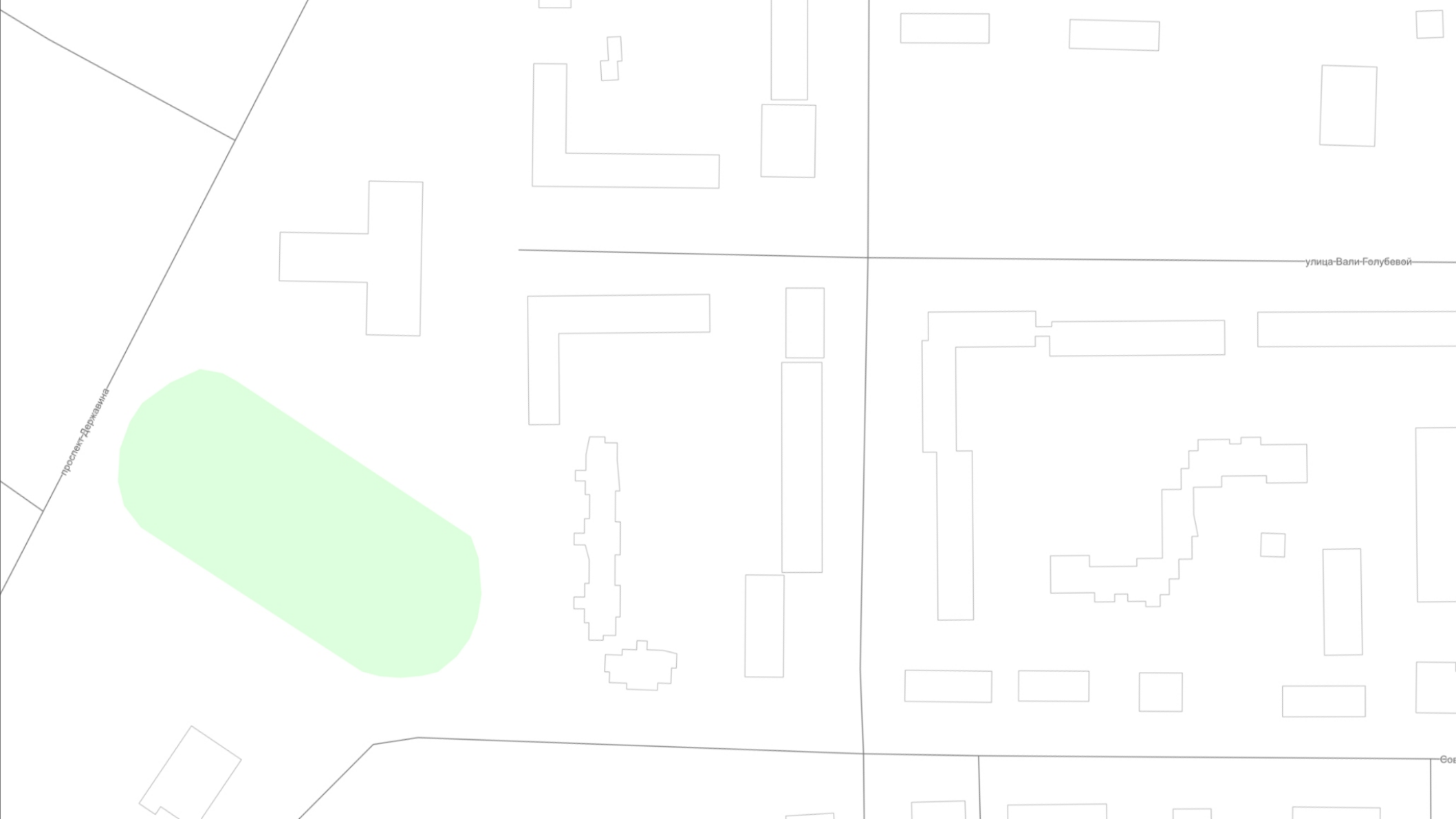
проспект Державина
улица Вали Голубевой

Советская улица
Советская улица

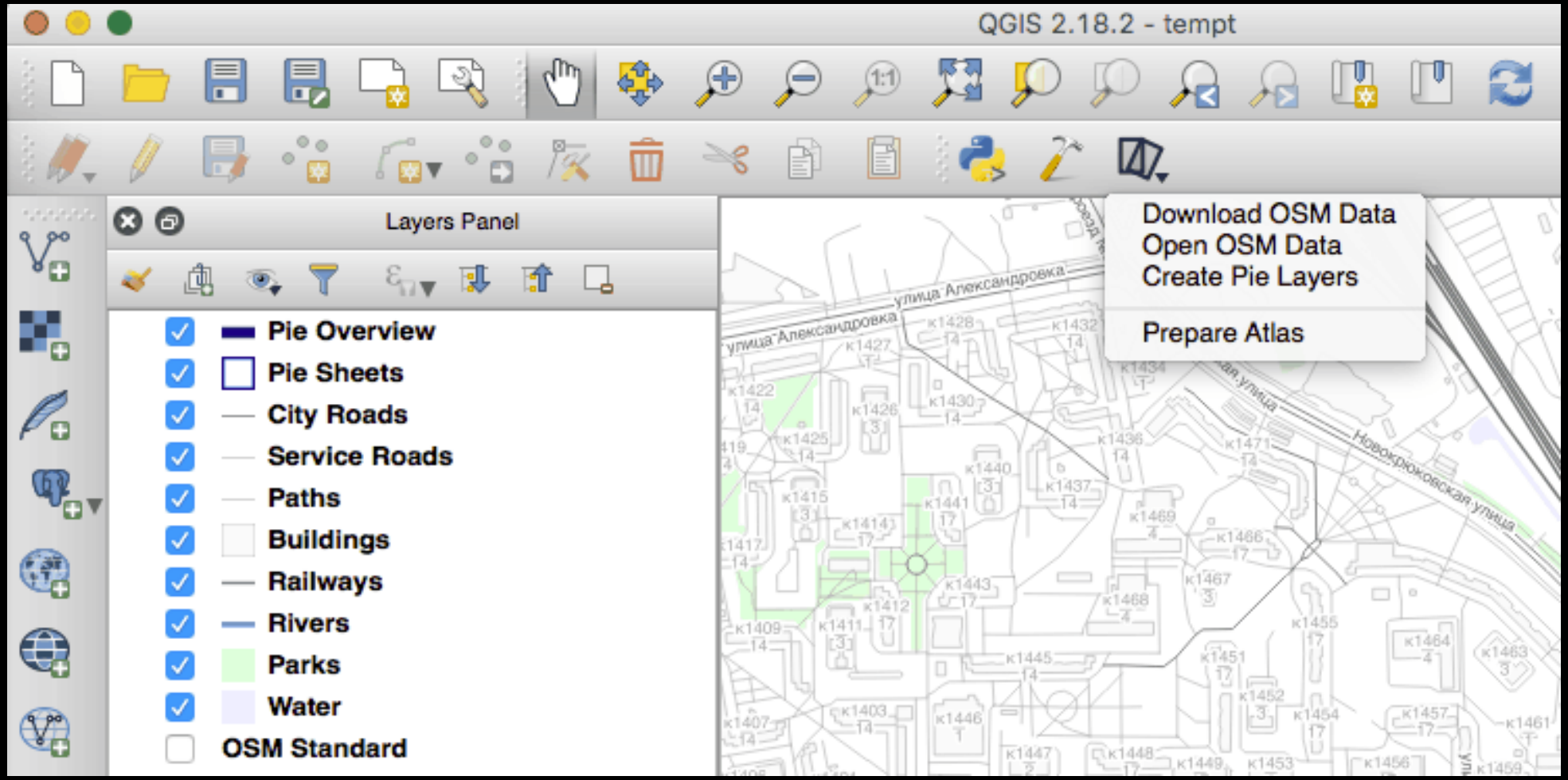
QGIS 2.18.2 - tempt
Layers Panel
Pie Overview
Pie Sheets
City Roads
Service Roads
Paths
Buildings
Railways
Rivers
Parks
Water
OSM Standard
Download OSM Data
Open OSM Data
Create Pie Layers
Prepare Atlas
улица Александровка
Новокрюковская улица

now

SketchMap Tool

Create re-digitizable paper maps for offline data collection in the field

The **Sketch Map Tool** is an easy-to-use tool for participatory sketch mapping through **offline** collection, digitization and georeferencing of **local spatial knowledge**.
The tool has a variety of applications. For example, do you want to work together with people in a community to map their experience and perception of risk in their neighbourhood in a paper-based format, but still be able to quickly analyse the results digitally? Then, the Sketch Map Tool is exactly what you need!

1

Create Paper Maps to Collect Data

Define your Area of Interest → Map Quality Check → PDF Export of Sketch Map

THEN

2

Paper to GIS: Automatically Digitize Your Sketch Maps

Scan or photograph your marked Sketch Maps → Upload your Sketch Maps → Download collected Markings as Geodata

Walking Papers

are dead

Atlas information

Atlas Title

Print notes (?) Keep atlas private (?)

Grid layout

Paper size: Letter

Orientation: Landscape

Basemap: Black & White

Pin grid to map

Add-ons

UTM Grid (?)

MAKE ATLAS

Cancel



2019?

www.bestofosm.org

2024 EDITION

Street Complete

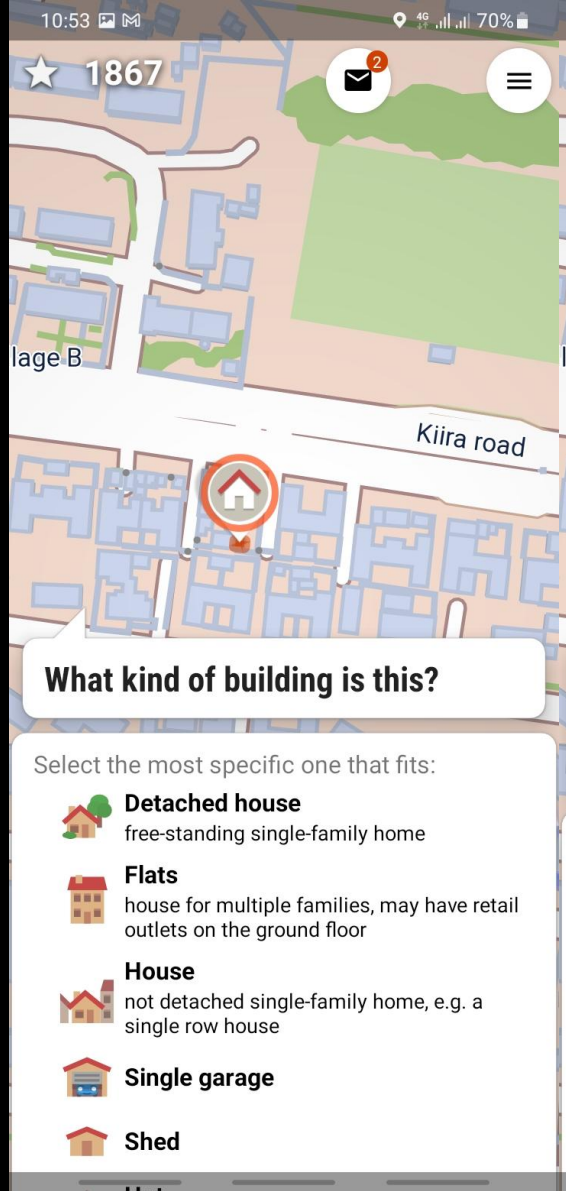

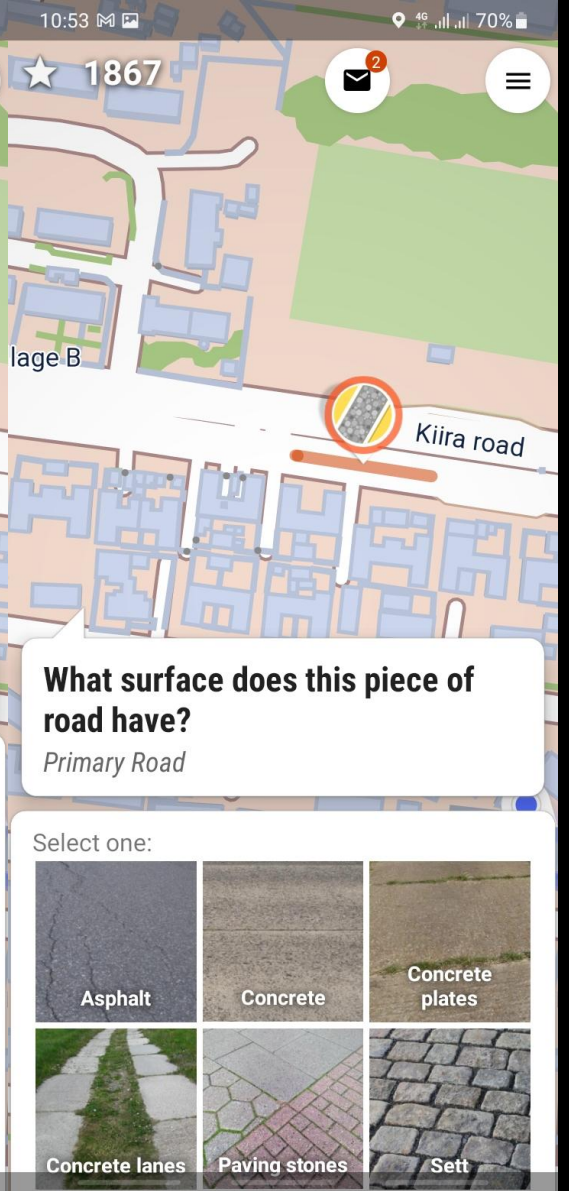



Make yourself an atlas

Print out anywhere in the world.

That 2010 walk

- The walk itself: 3 hours
- First page mapping: 4 hours
- Second page: 2 hours

} 6

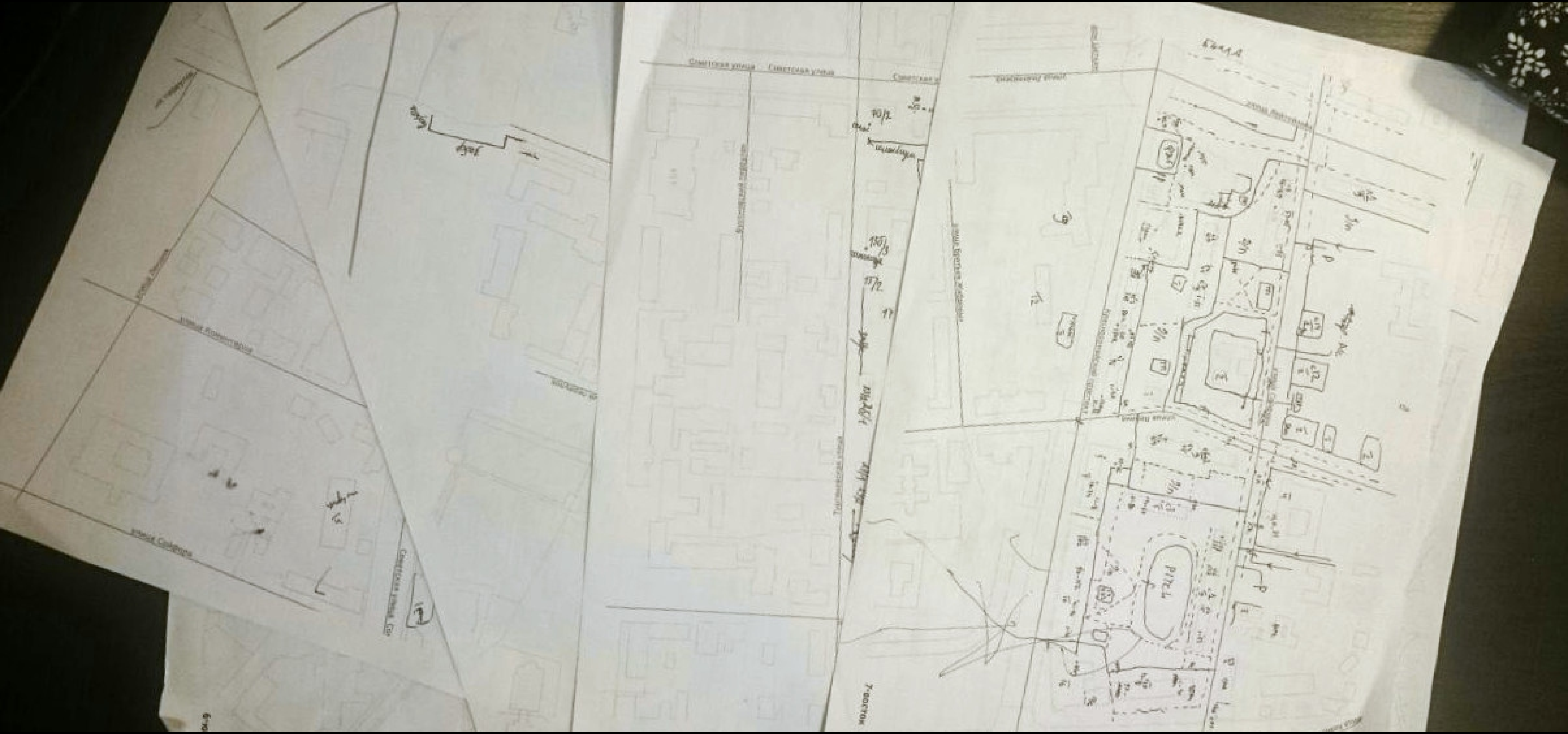
Советская улица

© n0mad2000 Mapillary

All your craftmapper dreams

are dead


AUTHENTICALLY HAND-MADE
FROM 100% ORGANIC NODES
#CRAFTMAPPER
Actually Building The
Map Since 2004

Walking Papers

were a tool

© Brazil Singh

Every Door

Download on the App Store

GET IT ON Google Play

żabka
żabka café
6-23/7
żabka
żabka
NOWA
NOWA

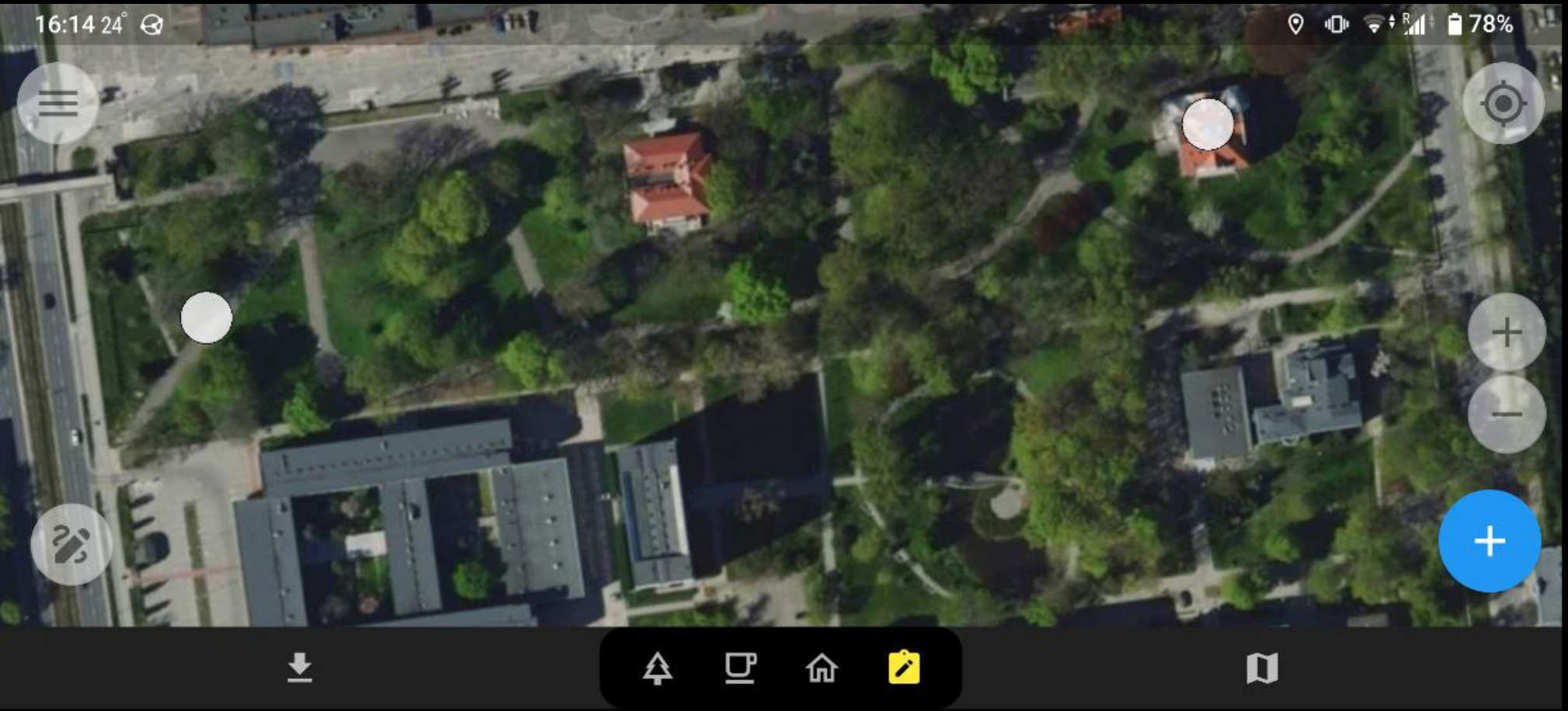
16:14 24°
78%

16:19 24°
77%

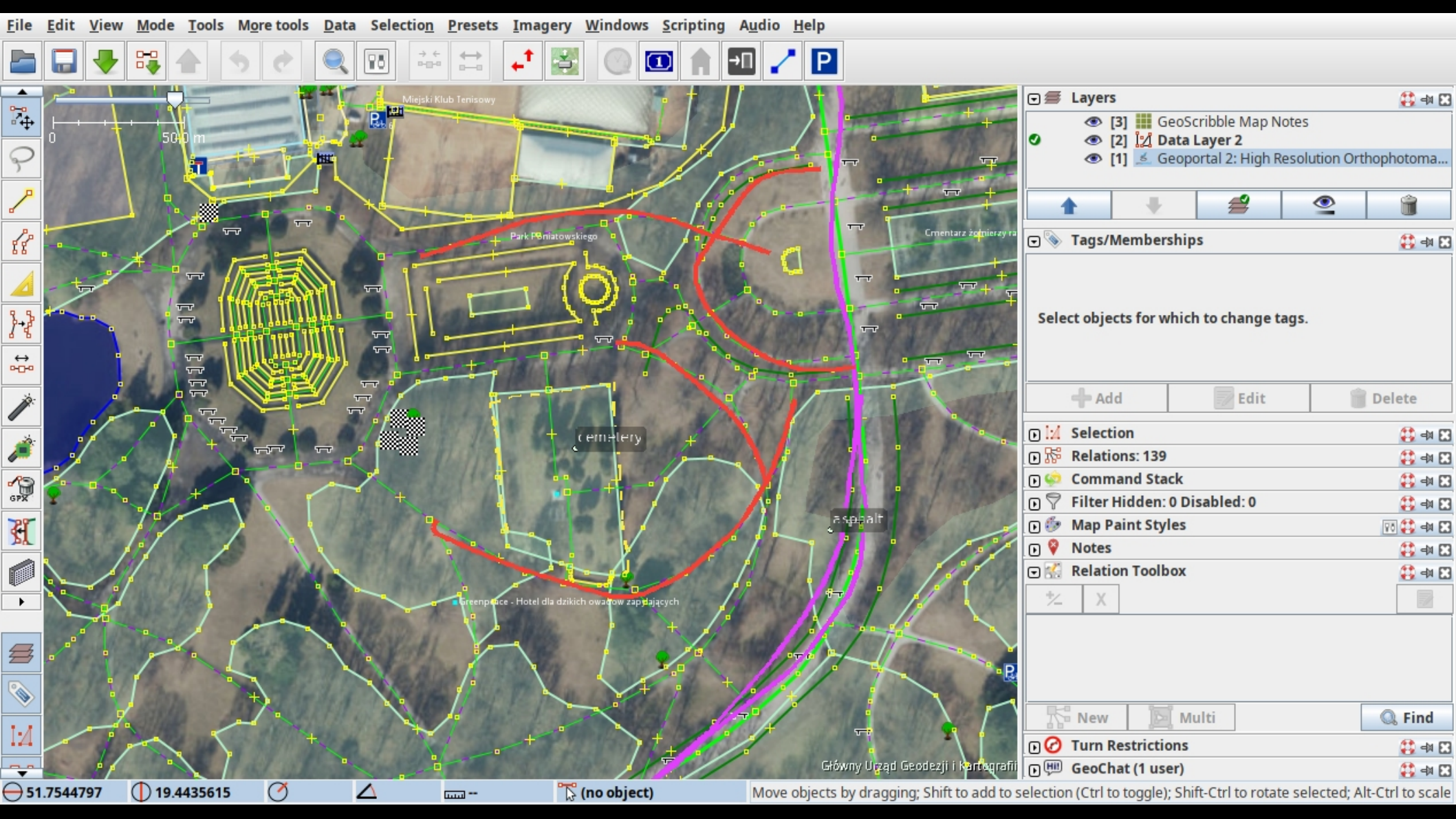
File Edit View Mode Tools More tools Data Selection Presets Imagery Windows Scripting Audio Help
Miejski Klub Tenisowy
Park Poniatowskiego
cemetery
asphalt
Greenpeace - Hotel dla dzikich owadów zapylających
Główny Urząd Geodezji i Kartografii
Layers
[3] GeoScribble Map Notes
[2] Data Layer 2
[1] Geoportal 2: High Resolution Orthophotoma...
Tags/Memberships
Select objects for which to change tags.
Add
Edit
Delete
Selection
Relations: 139
Command Stack
Filter Hidden: 0 Disabled: 0
Map Paint Styles
Notes
Relation Toolbox
New
Multi
Find
Turn Restrictions
GeoChat (1 user)
51.7544797
19.4435615
(no object)
Move objects by dragging; Shift to add to selection (Ctrl to toggle); Shift-Ctrl to rotate selected; Alt-Ctrl to scale

GeoScribble

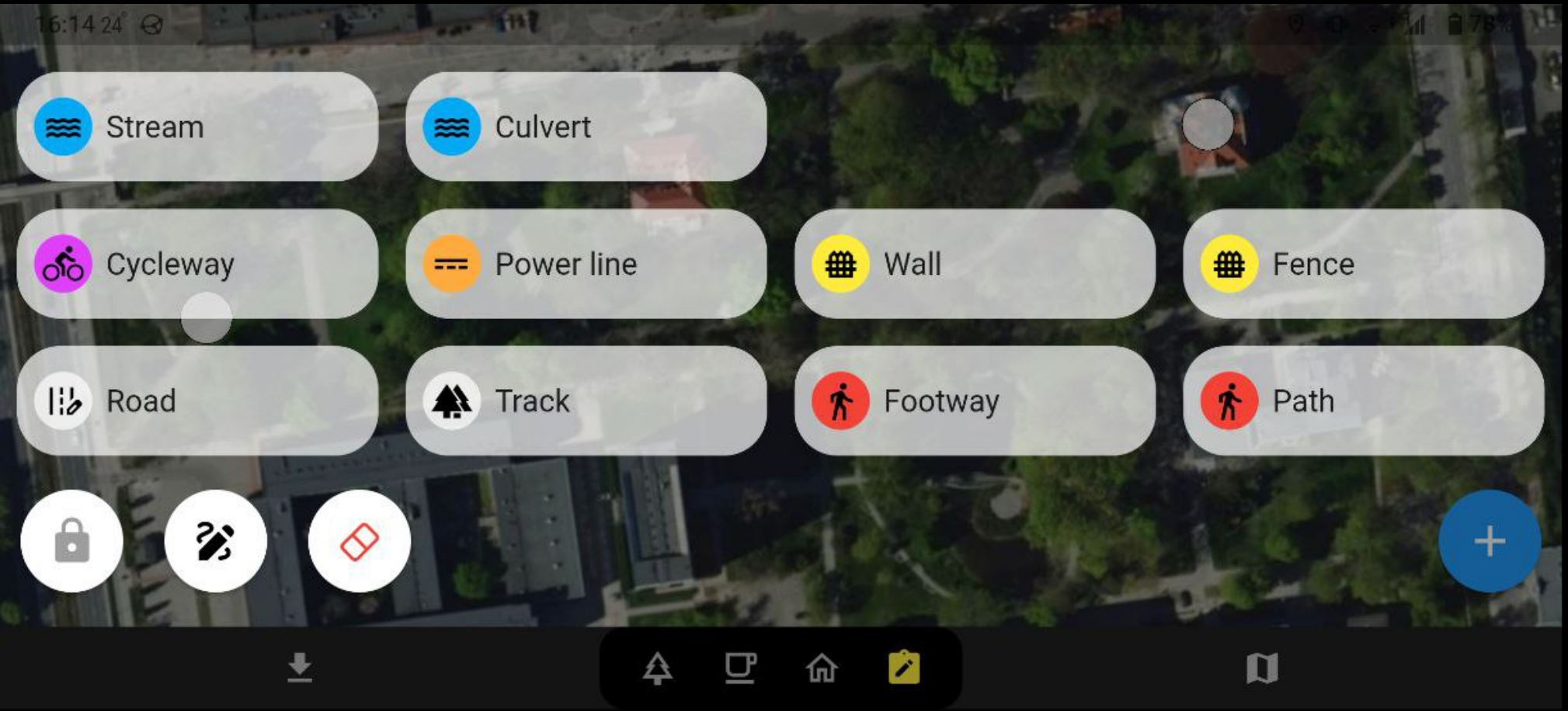
Stream
Culvert
Cycleway
Power line
Wall
Fence
Road
Track
Footway
Path

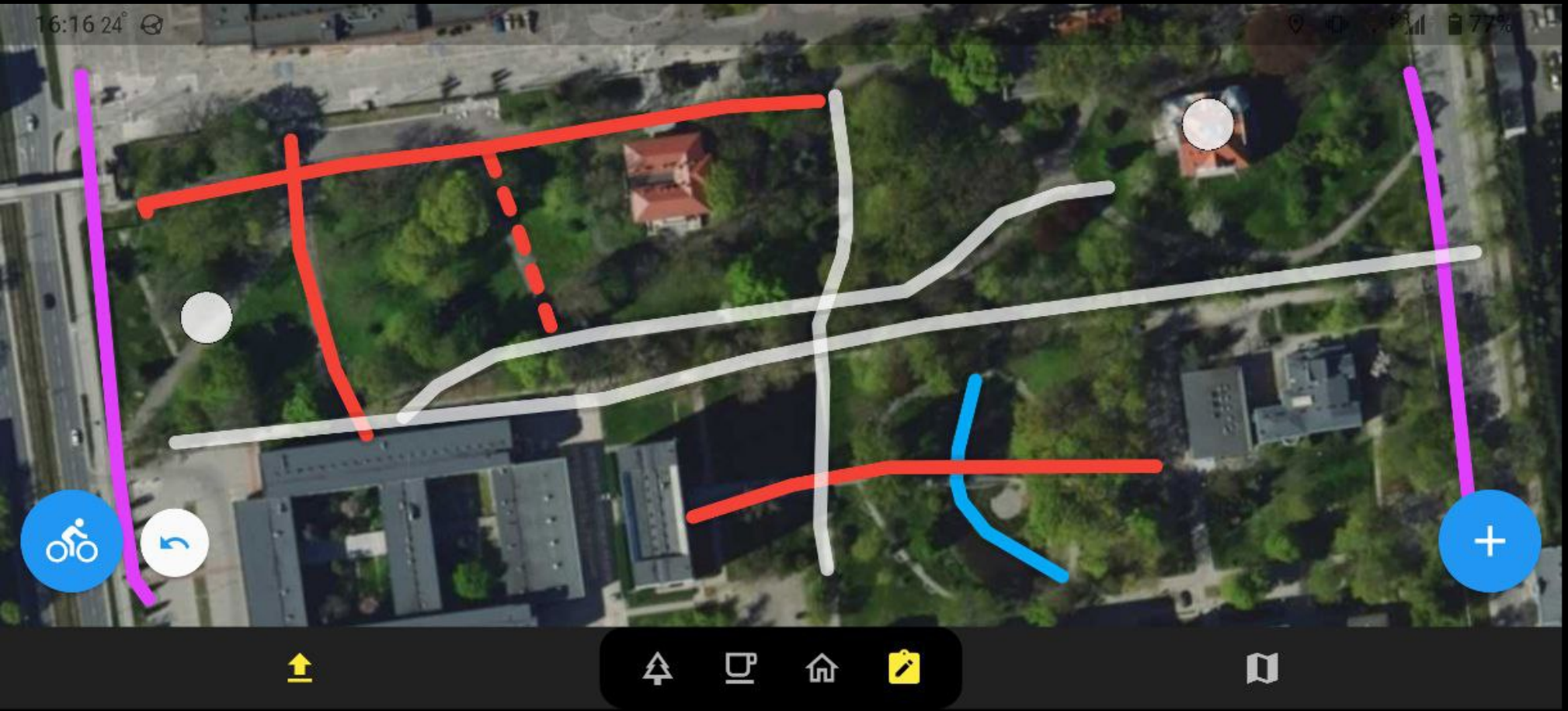
16:16 24°
77%

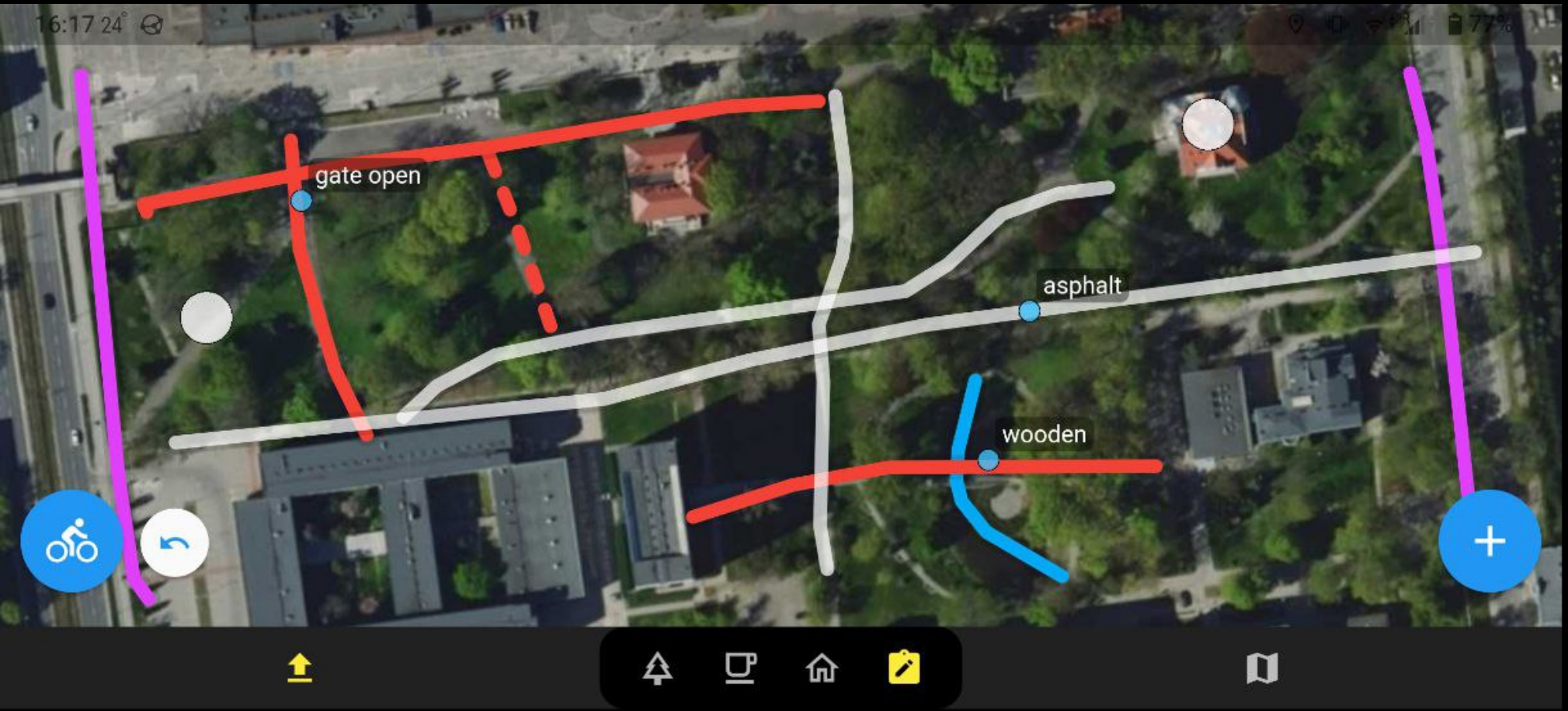
16:17 24°
77%
gate open
asphalt
wooden

Jänijõgi
Allikajärv
Lossi tee
Järve alajaam
Jäneda
külalistemaja
asphalt
compacted
Jänijõgi
Jäneda
Õppekeskuse
Jäneda
Muuseum
Jäneda
Aidahotell
Võimla
Ambulatooriumi
Turbiini
bridge
Külakeskuse
Jäneda
kool
Kooli
Jäneda
kool
wooden here
asphalt
Auto
Tuultepesa
Jägala — Käravete
13
Krammi
Jäneda
Krammi
Jäneda
Talli
Tõllakuuri
Kaupluse
Jäneda
2
Viinavabriku
Viinavabriku
Pika
Hoidla
Pika
Pika
Katlamaja
Katlamaja

geoscribble.osmz.ru
Villa Toeplitz
Museo Castiglioni
Via del Casluncio
52
ground (percorso pedonale)
Via Mulini Grassi
Via Mulini Grassi
P
P

Walking Papers

Field Papers

Buntatala

https://fieldpapers.org/atlases/eh7izs0i/A5

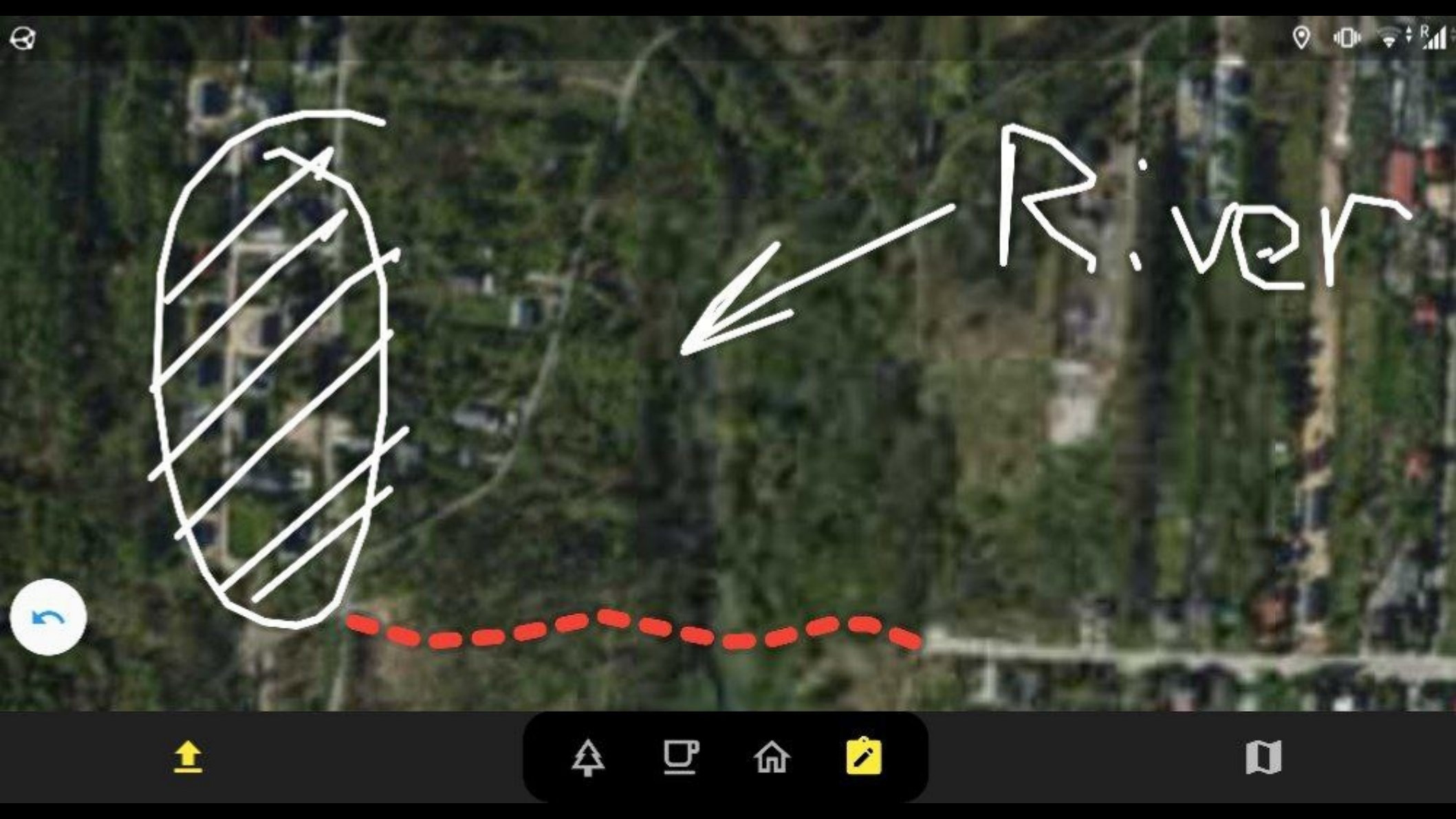
River

Offline
TO-LET
HOT
Team
© Brazil Singh

Photos

© Brazil Singh

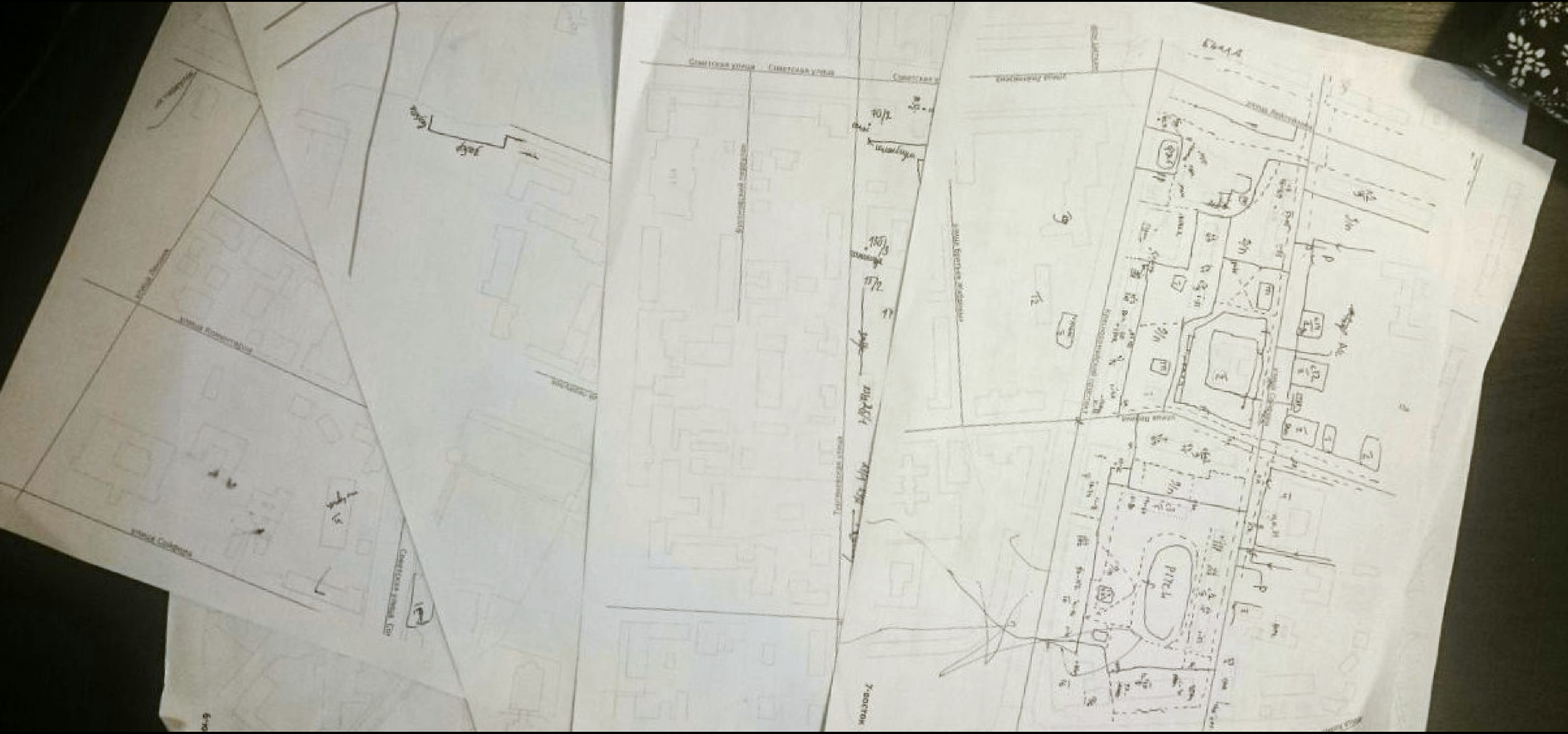
Советская улица
Советская улица
Советская улица

Recent scribbles

❌ Yesterday in Łódź, open in JOSM, Rapid

❌ 4 days ago in Warszawa, open in J/R

✅ 7 days ago in Ragaciems, open in J/R

✅ 8 days ago in Lapmežciems, open in J/R

…

Walking Papers

were about...



POWER

Go out and map!

(also thanks!)

Ilya Zverev
SotM EU 2024